









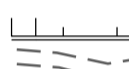



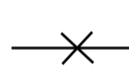



DO NOT SCALE






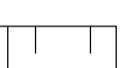






Millimetres

0 10 100

**PROPOSED LANDSCAPE ELEMENTS AND ENVIRONMENTAL ELEMENTS**

-  EXISTING WOODLAND RETAINED
-  NATIVE WOODLAND/SCRUB PROPOSED:  
LE2.1 Woodland (area)  
LE2.2 Woodland edge  
LE2.4 Linear belts of shrubs and trees
-  LE2.8 Scrub planting
-  SPECIMEN TREE PROPOSED  
LE 5.1 Individual trees
-  NATIVE HEDGEROW PROPOSED  
LE4.2 Native species hedgerows (trimmed)  
LE4.3 Native species hedgerows (naturalised)  
LE4.4 Native hedgerows with trees
-  LIMESTONE GRASSLAND PROPOSED  
LE1.3 Calcareous (conservation) grassland
-  LE1.3 Species rich grassland
-  LE1.4 ROCK FACE WITH PLANTING
-  LE 7 PROPOSED DRY STONE WALL
-  E1.2 ACOUSTIC FENCE
-  E 1.3 PROPOSED LANDSCAPE EARTHWORKS
-  VEGETATION TRANSPLANT SITE  
P 3.1 Cultural heritage feature (selective clearance at Emma's Grove)  
E 3.2 Ecological protection measures (transplanting species rich hedgerow)
-  ECOLOGICAL INTERVENTION
-  E 3.1 PROPOSED FIELD GATE WITH BADGER PROOF FENCING
-  E3.1 PROPOSED BADGER PROOF MEASURES ON FENCING
-  E3.1 PROPOSED BAT CROSSING ENVIRONMENTAL BARRIER

**PUBLIC RIGHTS OF WAY AND VIEWS**

-  KEY VIEWS
-  PROPOSED PROW
-  EXISTING PROW - BRIDLEWAY, CYCLEPATH, FOOTPATH, NATIONAL TRAILS, RESTRICTED BYWAY
-  Landscape earthworks and retaining features
-  PROPOSED EMBANKMENT
-  PROPOSED CUTTING
-  PROPOSED HIGHWAY FENCING
-  PROPOSED MAJOR CONTOUR
-  PROPOSED MINOR CONTOUR
-  EXISTING MAJOR CONTOUR
-  EXISTING MINOR CONTOUR
-  DCO BOUNDARY

**DMRB Environmental Functions:**

Reference	Function
EF A	Visual Screening
EF B	Landscape Integration
EF C	Enhancing the Built Environment
EF D	Nature Conservation and Biodiversity
EF E	Visual Amenity
EF F	Heritage
EF G	Auditory Amenity
EF H	Water Quality
EF K	Access

**SAFETY, HEALTH AND ENVIRONMENTAL INFORMATION**

In addition to the hazards/risks normally associated with the types of work detailed on this drawing, note the following significant residual risks (Reference shall also be made to the design hazard log).

<b>Construction</b>									
NONE									
<b>Maintenance / Cleaning</b>									
NONE									
<b>Use</b>									
NONE									
<b>Decommissioning / Demolition</b>									
NONE									
Rev.	Date	Description	By	Chk'd	App'd	Auth'd			
C01	21/05/21	APPLICATION SUBMISSION (MAY 2021)	HS	AK	SW	YB			

Suitability **A3** Drawing Status **STAGE COMPLETED**

Project Title **A417 MISSING LINK**




Drawing Title <b>FIGURE 7.11 ENVIRONMENTAL MASTERPLAN REG 5(2)(O) LEGEND</b>					
Scale	By	Checked	Approved	Authorised	
N/A	HS	AK	SW	YB	
Original Size	Date	Date	Date	Date	Date
A1	21/05/21	21/05/21	21/05/21	21/05/21	21/05/21
Drawing Number		Originator	Volume	Revision	
HE PIN <b>HE551505 - SW</b>		ARP <b>- DR - LE -000069</b>	ELS <b>- DR - LE -000069</b>	<b>C01</b>	
Location	Type	Role	Number		